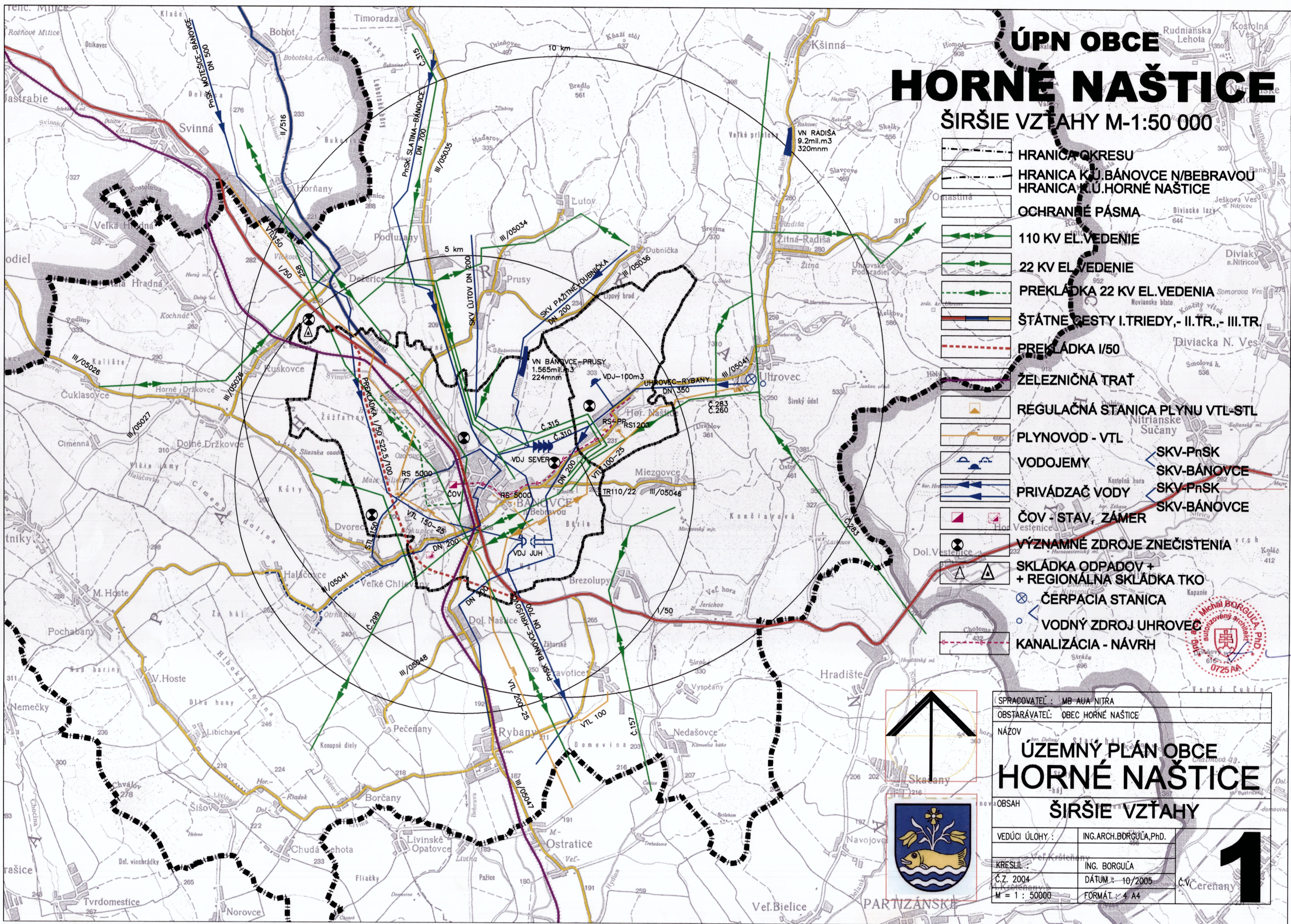





















# ÚPN OBCE HORNÉ NAŠTICE

ŠIRŠIE VZŤAHY M-1:50 000



-  HRANICA OKRESU
-  HRANICA K.Ú. BĀNOVCE N/BEBRAVOU  
HRANICA K.Ú. HORNÉ NAŠTICE
-  OCHRANNÉ PĀSMA
-  110 KV EL. VEDENIE
-  22 KV EL. VEDENIE
-  PREKLĀDKA 22 KV EL. VEDENIA
-  ŠTĀTNE CESTY I. TRIEDY, - II. TR., - III. TR.
-  PREKLĀDKA I/50
-  ŽELEZNIČNĀ TRĀŤ
-  REGULĀČNĀ STANICA PLYNU VTL-STL
-  PLYNOVOD - VTL
-  VODOJEMY
-  PRIVĀDZAČ VODY
-  ČOV - STAV, ZĀMER
-  VÝZNAMNÉ ZDROJE ZNEČISTENIA
-  SKLĀDKA ODPADOV +  
+ REGIONĀLNĀ SKLĀDKA TKO
-  ČERPACIĀ STANICA
-  VODNÝ ZDROJ UHROVEC
-  KANALIZÁCIA - NĀVRH



SPRACOVATEĽ : MB AUA NITRA	
OBSTARÁVATEĽ : OBEC HORNÉ NAŠTICE	
NÁZOV	
<b>ÚZEMNÝ PLĀN OBCE HORNÉ NAŠTICE</b>	
OBSAH	
<b>ŠIRŠIE VZŤAHY</b>	
VEDÚCI ÚLOHY :	ING. ARCH. BORGŪLA, PH.D.
KRESLIL :	ING. BORGŪLA
Č. Z. 2004	DĀTUM : 10/2005
M = 1 : 50000	FORMĀT : 4 A4

# 1